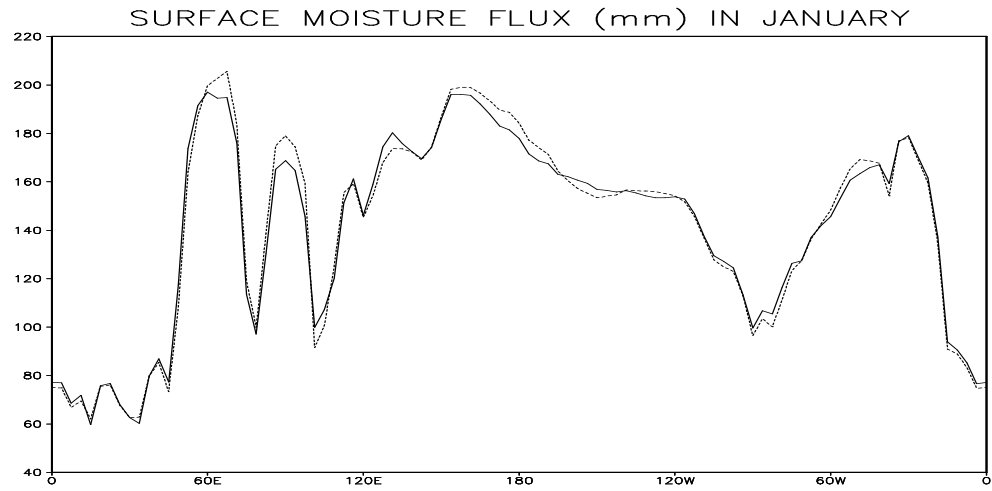
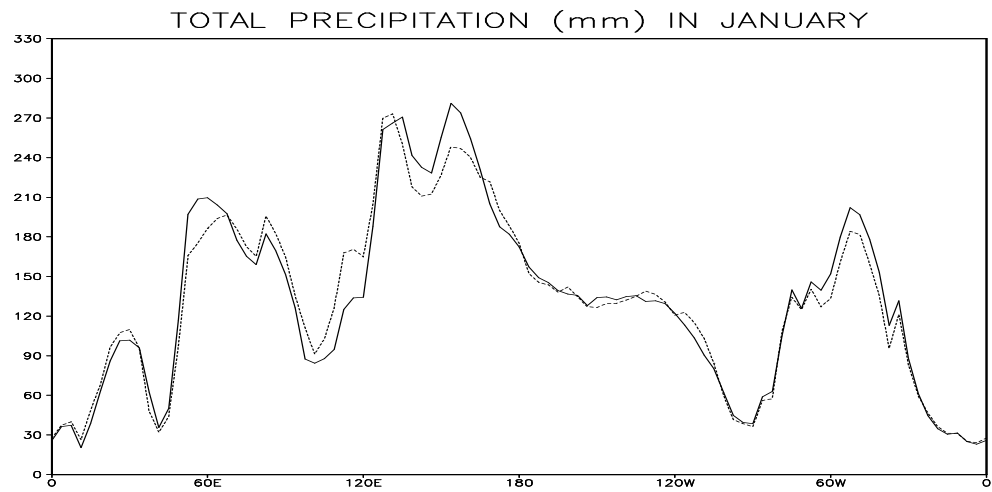


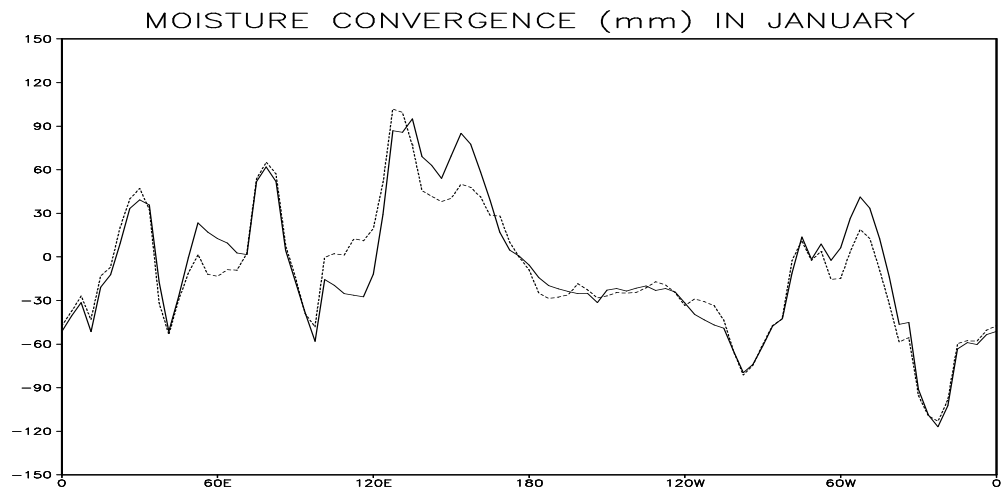
(a)



(b)



(c)



**Figure 10.16:** The zonal distribution of surface moisture flux, precipitation and moisture convergence (mm) in January for the control (solid line) and deforestation (dotted line) (meridionally averaged from 10°S to 20°N, 10-case ensemble).