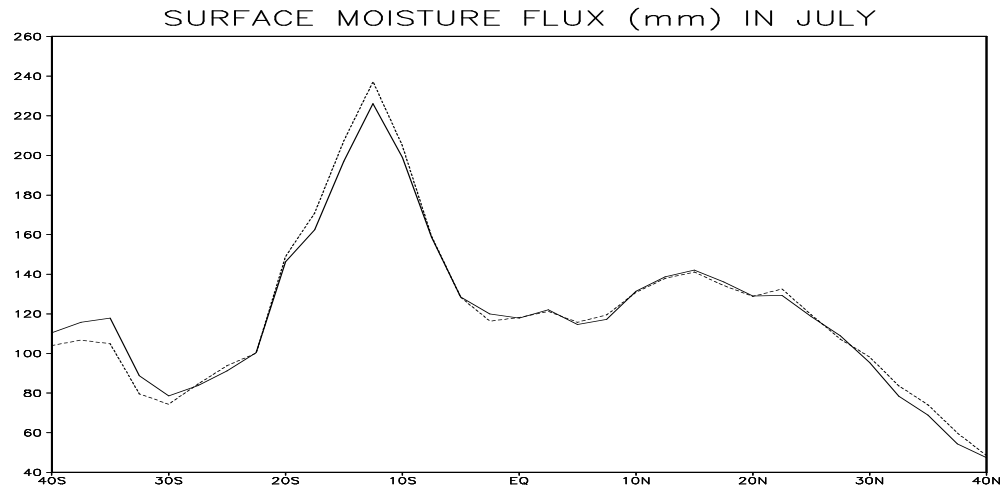
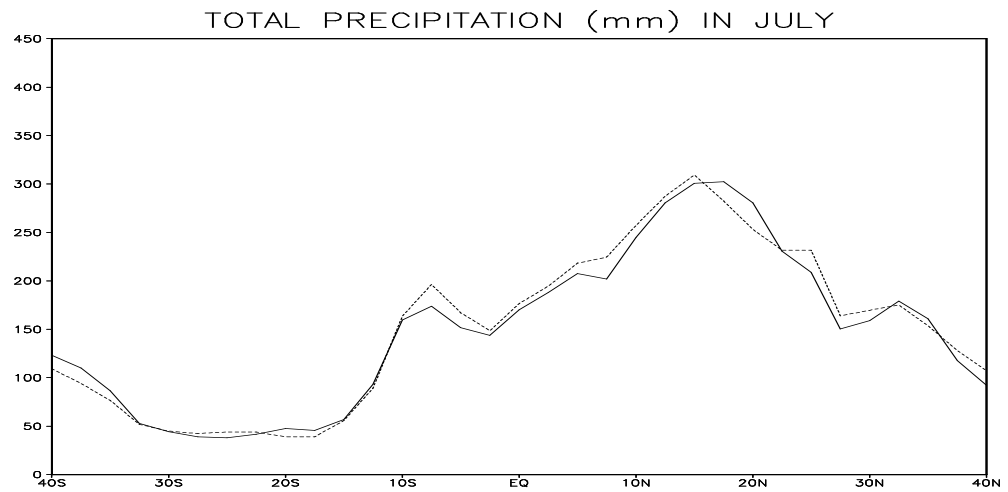


(a)



(b)



(c)

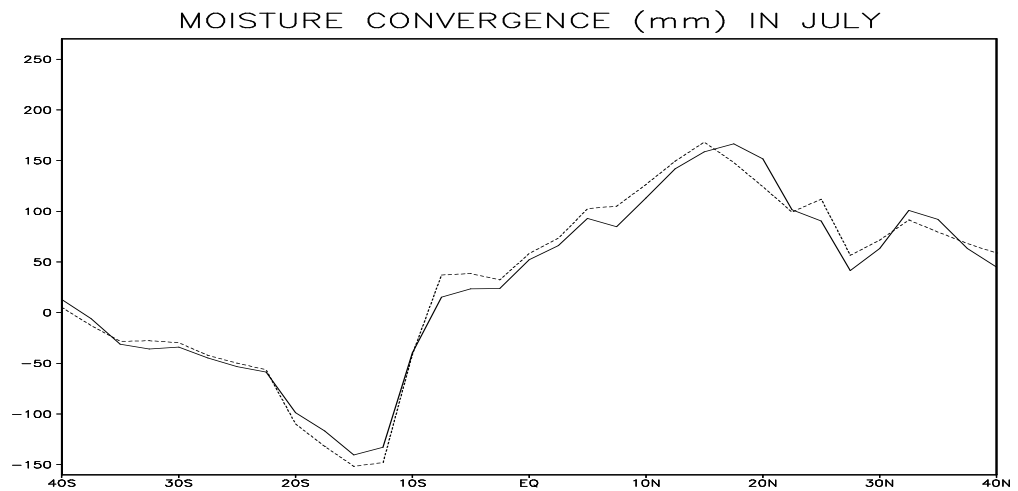


Figure 10.15: The meridional distribution of surface moisture flux, precipitation and moisture convergence (mm) in July for the control (solid line) and deforestation (dotted line) (zonally averaged from 90°E to 150°E, 10-case ensemble).